
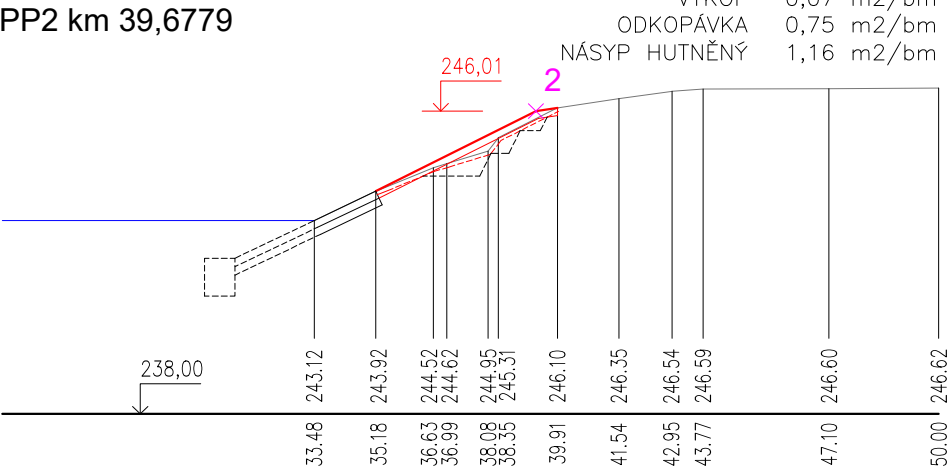


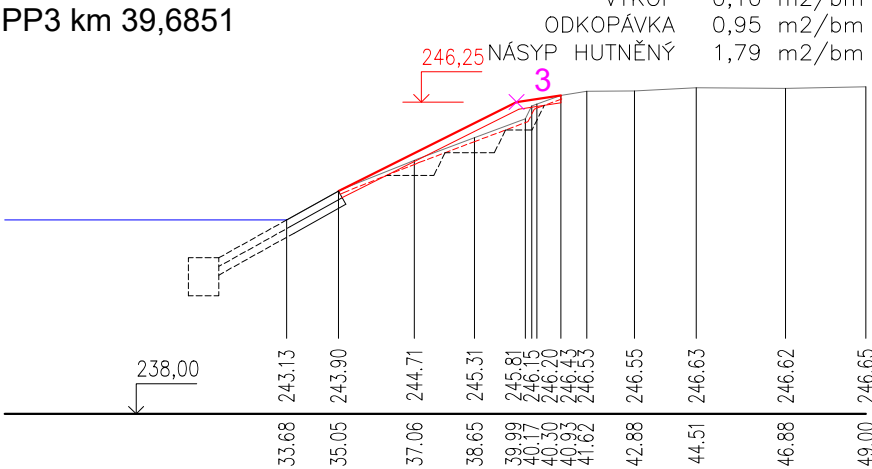
PP1 km 39,6677



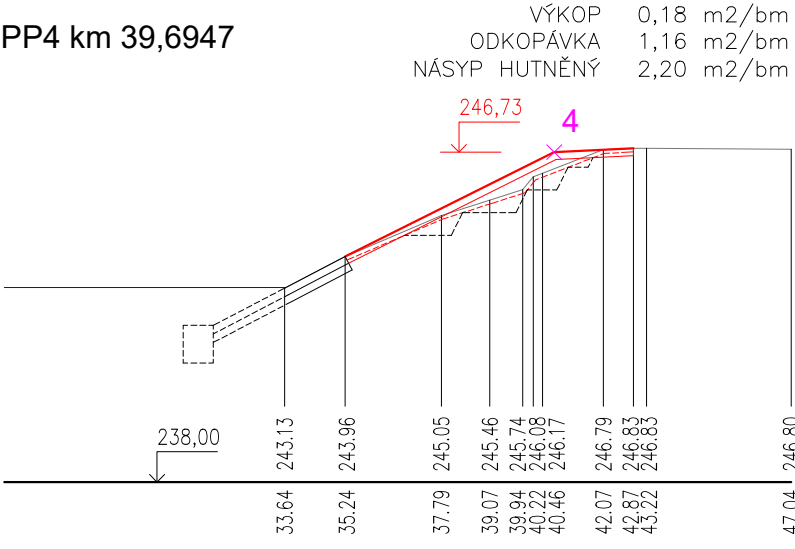
PP2 km 39,6779



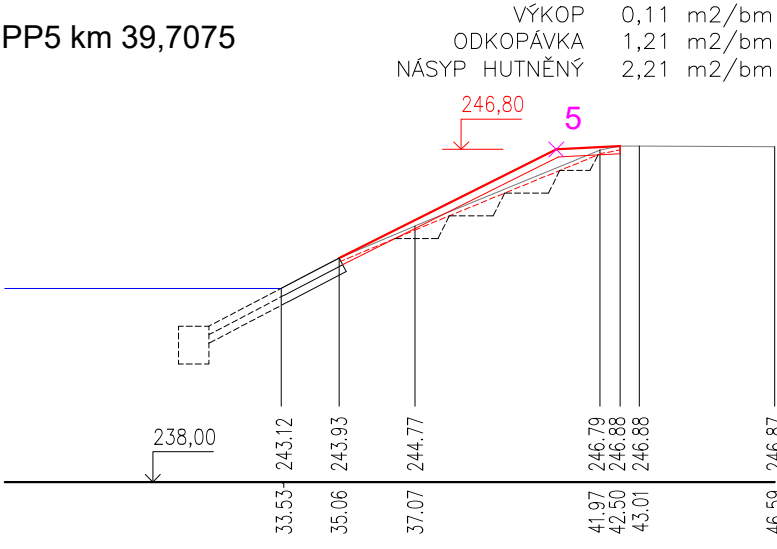
PP3 km 39,6851



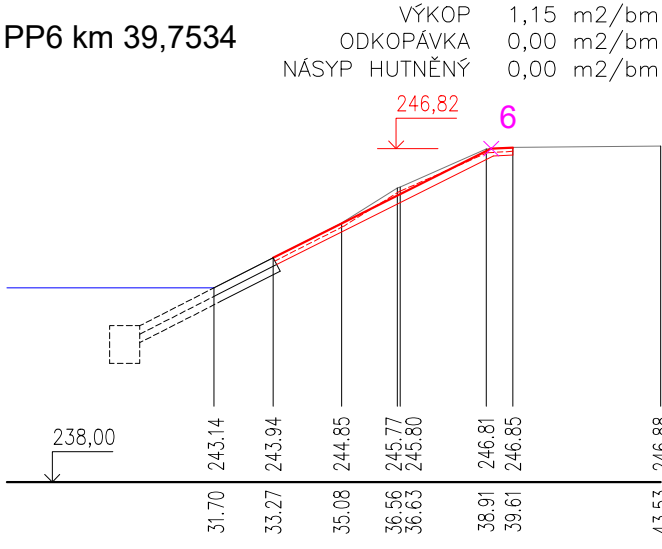
PP4 km 39,6947



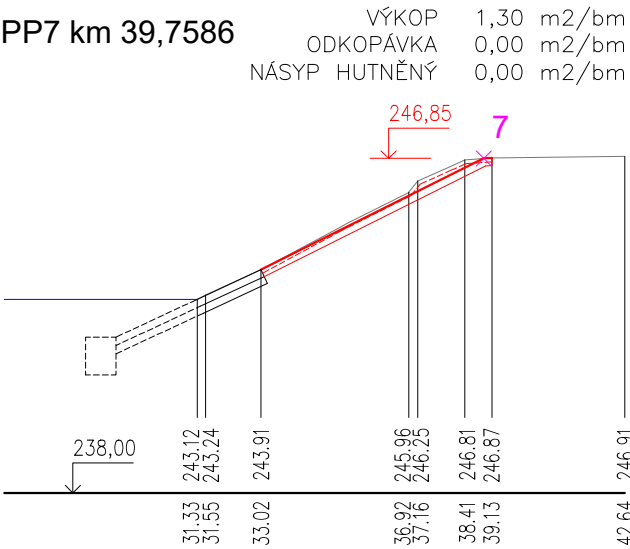
PP5 km 39,7075



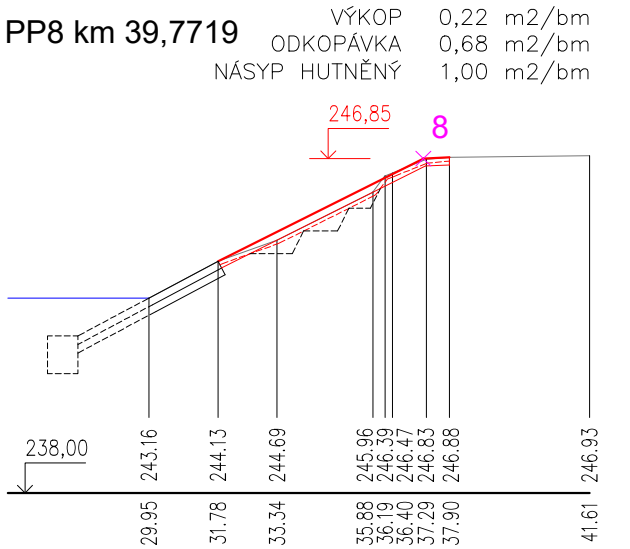
PP6 km 39,7534



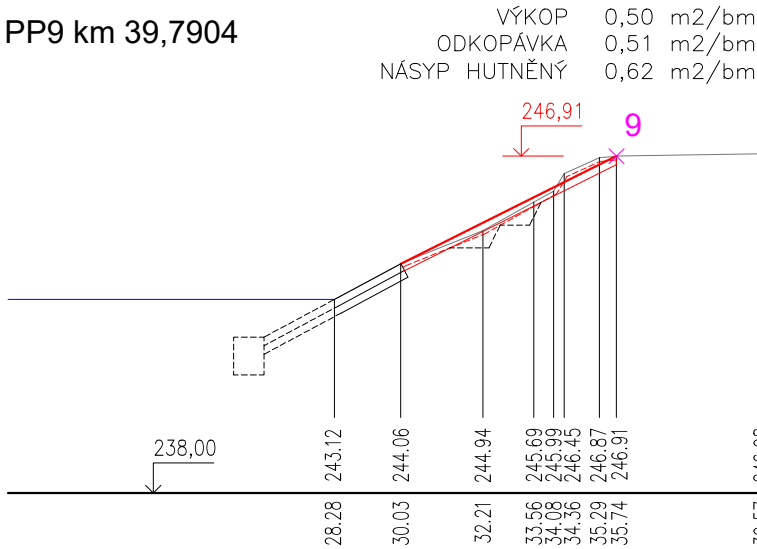
PP7 km 39,7586



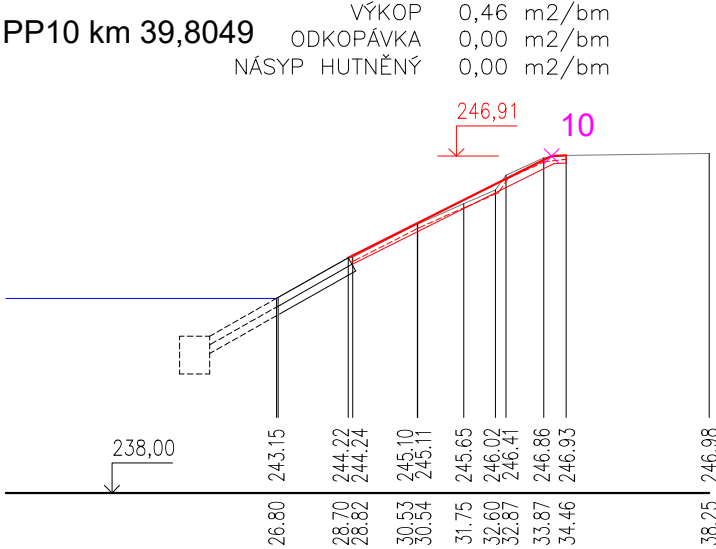
PP8 km 39,7719



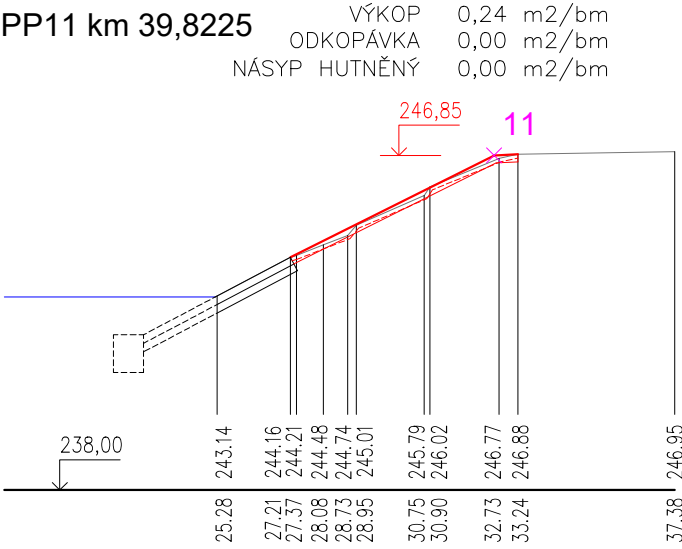
PP9 km 39,7904



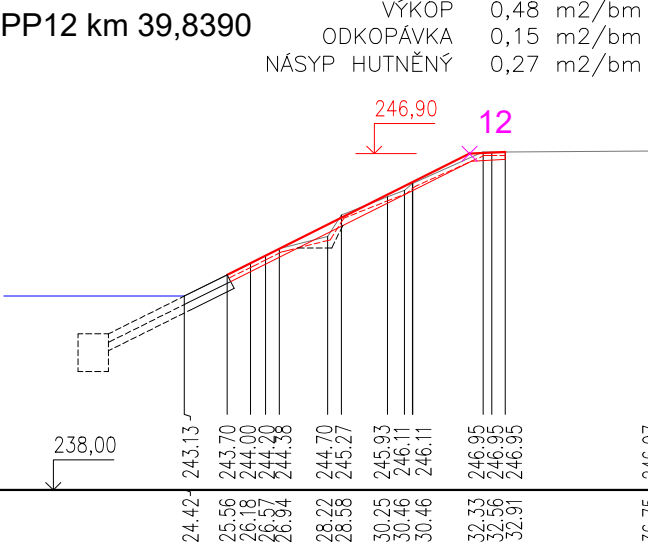
PP10 km 39,8049



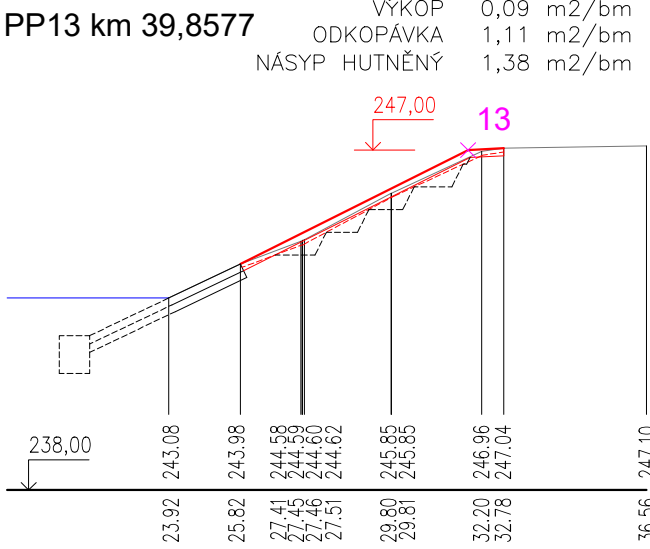
PP11 km 39,8225



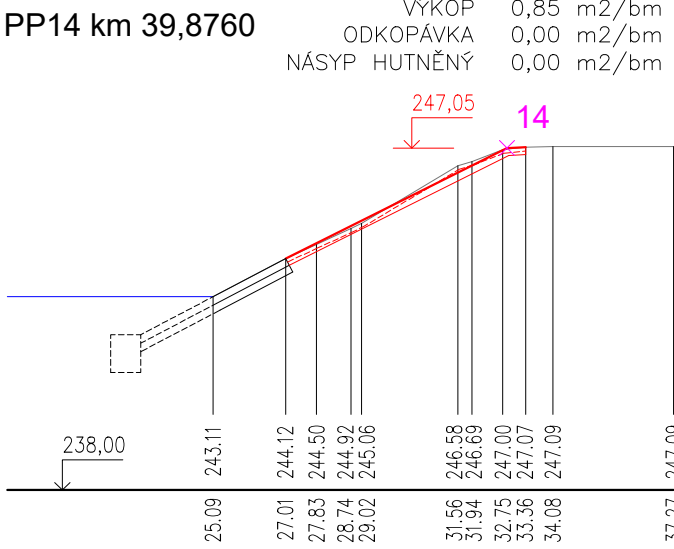
PP12 km 39,8390



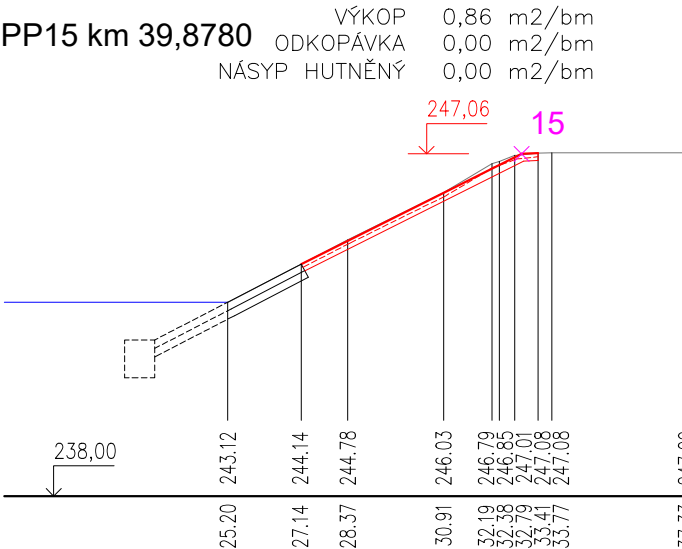
PP13 km 39,8577




PP14 km 39,8760



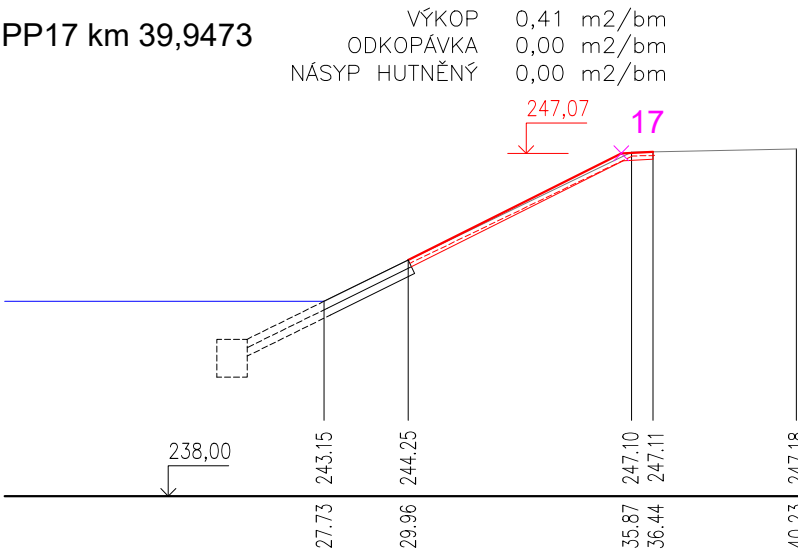
PP15 km 39,8780



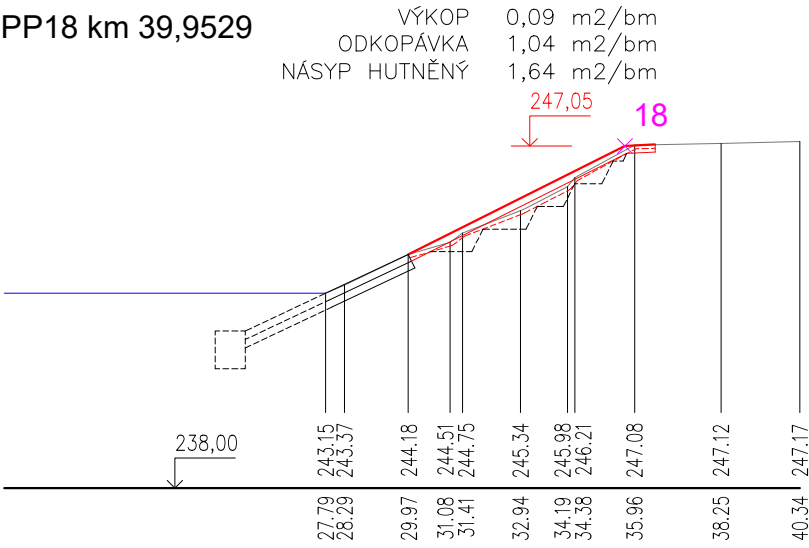
PP16 km 39,8814



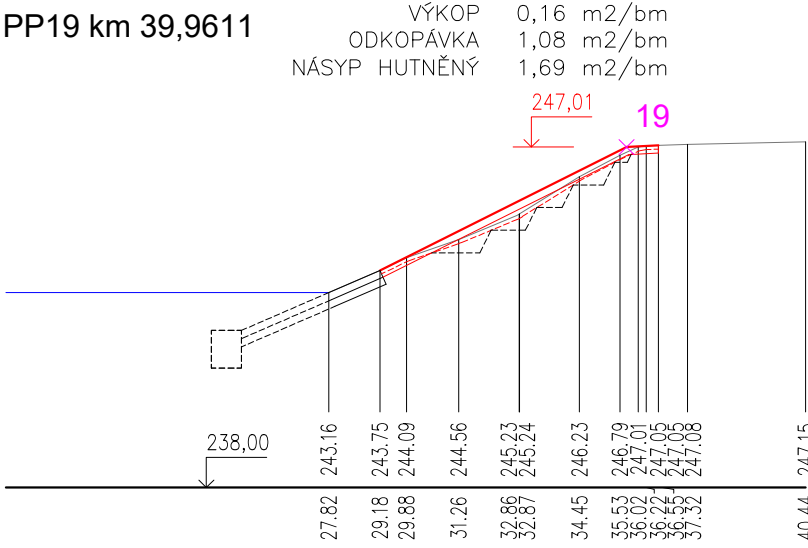
PP17 km 39,9473



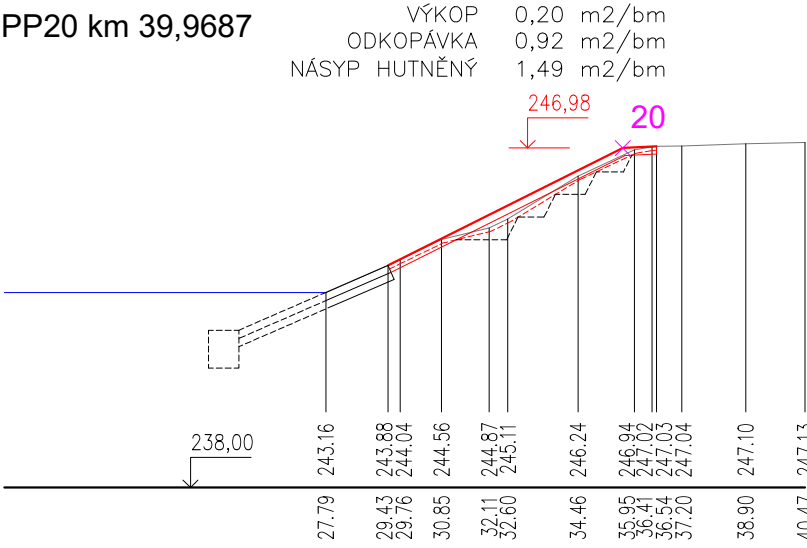
PP18 km 39,9529



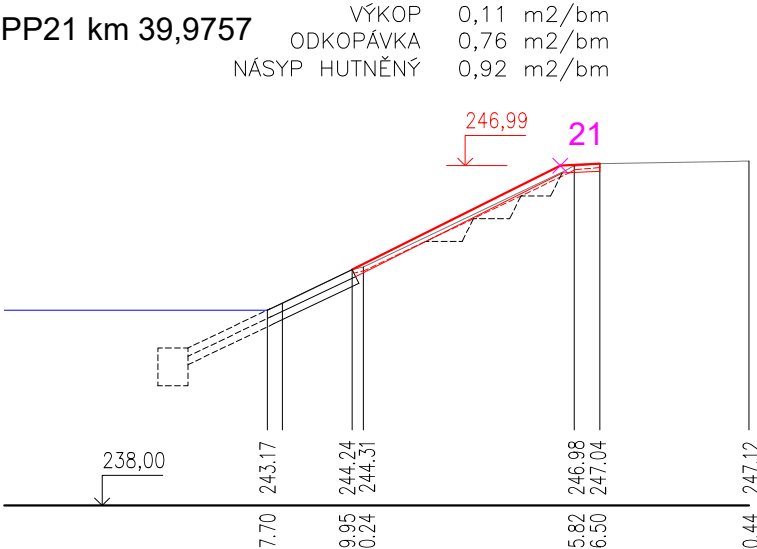
PP19 km 39,9611



PP20 km 39,9687




PP21 km 39,9757



## SEZNAM VYTÝČOVACÍCH BODŮ

- |    |              |               |
|----|--------------|---------------|
| 1  | -512826.0754 | -1130392.4991 |
| 2  | -512821.4832 | -1130402.6865 |
| 3  | -512818.8828 | -1130409.5123 |
| 4  | -512815.0180 | -1130418.3704 |
| 5  | -512811.1655 | -1130430.0105 |
| 6  | -512798.0064 | -1130471.8017 |
| 7  | -512796.2996 | -1130476.4700 |
| 8  | -512793.0889 | -1130488.8296 |
| 9  | -512787.4255 | -1130505.7092 |
| 10 | -512783.1898 | -1130519.0766 |
| 11 | -512777.2924 | -1130534.9982 |
| 13 | -512762.4256 | -1130565.4172 |
| 14 | -512753.0018 | -1130580.2726 |
| 15 | -512751.9262 | -1130581.9286 |
| 16 | -512750.1292 | -1130584.6093 |
| 17 | -512714.3475 | -1130636.8045 |
| 18 | -512711.2002 | -1130641.1755 |
| 19 | -512706.6836 | -1130647.5899 |
| 20 | -512702.4805 | -1130653.5519 |
| 21 | -512698.7205 | -1130659.0272 |

Zodpovědný pracovník	Vypracoval	 <b>AQUA CENTRUM</b> Břeclav s.r.o. Kapusty 27, 690 06 Břeclav IČO 60710063, DIČ CZ60710063 tel.: 519 333 689, email: aqc@wo.cz	
Ing. Milan Bartolšic	Ing. Jan Varadíněk		
Investor: Povodí Moravy, s.p., Dřevařská 11, 60200 Brno		Formát	
Akce: <b>Bečva, Hranice - PPO města, ř.km 36,500 - 40,000, jez Hranice</b> DOKUMENTACE PRO PROVÁDĚNÍ STAVBY		Datum	červen 2025
		Číslo stavby	
Příloha: <b>S001 Bečva, Hranice - PPO města (HM 911297), ř.km 36,500-40,00</b> PRACOVNÍ PŘÍČNÉ ŘEZY PP1 – PP21		Měřítko 1:200/200	Číslo přílohy <b>D.1.1.3.1</b>