Profil M1

1:100/100

Km 225.549

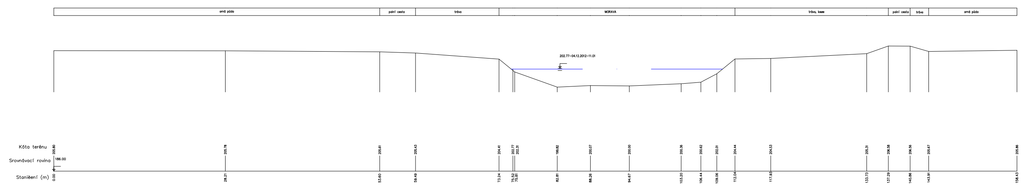

Profil M3

1:100/100

Km 225.615

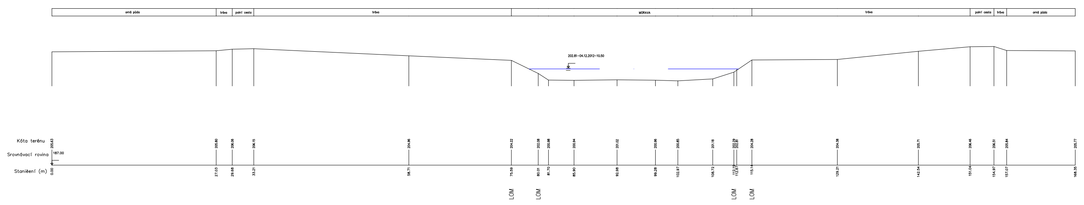

Profil M2 (Most Blatec – Grygov)

1:100/100

Km 225.582

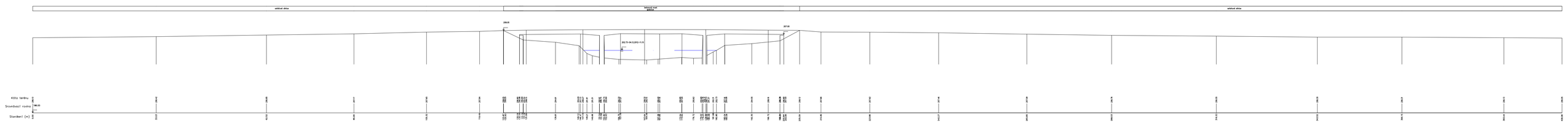

Profil M4

1:100/100

Km 225.851



Profil M5

1:100/100

Km 226.057

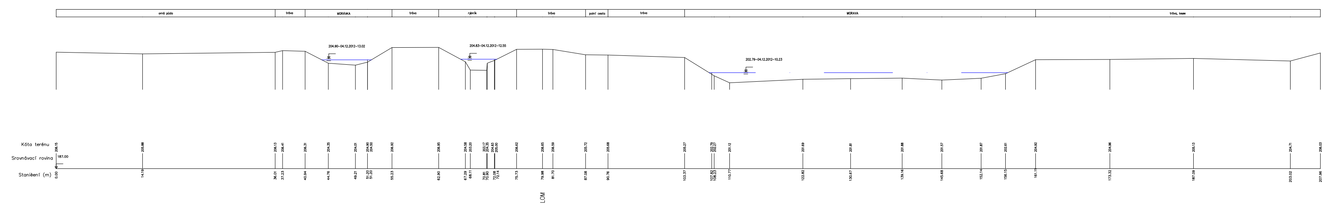

Profil M6

1:100/100

Km 226.240

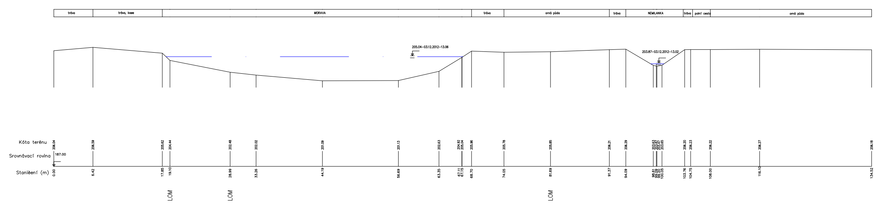

Profil M7

1:100/100

Km 226.483



Profil M8

1:100/100

Km 226.673

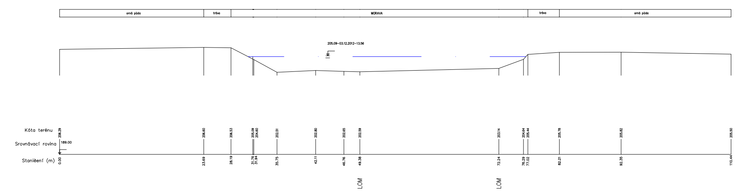

Profil M9

1:100/100

Km 226.829

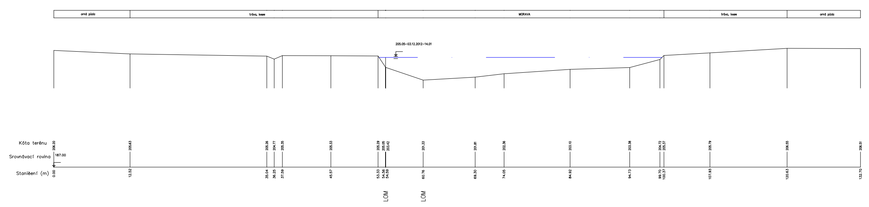

Profil M10 (násyp peřjezdu)

1:100/100

Km 227.108

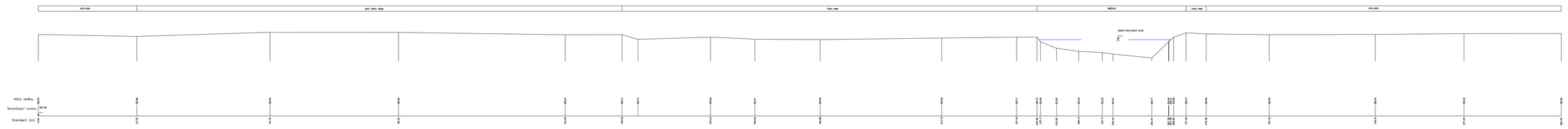

Profil M11

1:100/100

Km 227.222

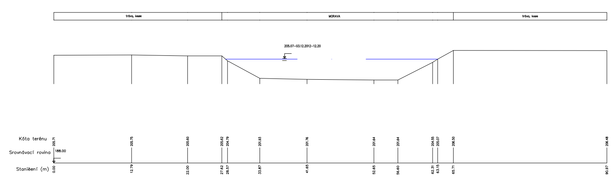

Profil M12

1:100/100

Km 227.460

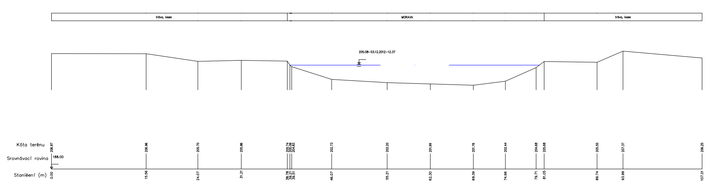

Profil M13

1:100/100

Km 227.652

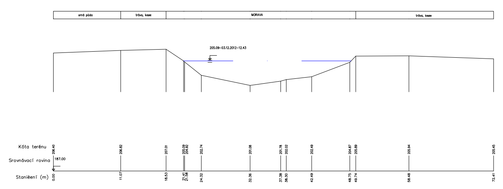

Profil M14

1:100/100

Km 227.862

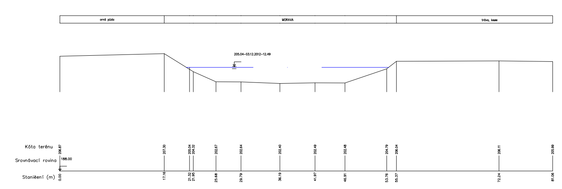

INVESTOR	Sweco Hydroprojekt, a.s.	GEODIS LAZARETNÍ 11a, 615 00 BRNO www.geodis.cz
KRAJ	OLOMOUCKÝ	
OBEC	Holice u Olomouce,Nemilany,Kozušany,Táčaly,Blatec,Grygov	
KATASTR. ÚZEMÍ	Holice u Olomouce,Nemilany,Kozušany,Táčaly,Blatec,Grygov	
ZAMĚŘENÍ PŘÍČNÝCH PROFILŮ ŘEKY	KONTROLOVAL	Ing. MICHAL FIALA
	ZPRACOVAL	SLAVOMÍR ONDRÁŠ
	ZAMĚŘIL	SLAVOMÍR ONDRÁŠ
	ČÍSLO ZAKÁZKY	20120142
	DATUM	LISTOPAD, PROSINEC 2012
	SOUŘ. SYSTÉM	S – JTSK
PŘÍČNÉ PROFILY ŘEKY MORAVA, VE STANIČENÍ 225.549 AŽ 227.862 KM	VÝŠK. SYSTÉM	Bpv
	MĚŘÍTKO	1 : 500
	FORMÁT	1 x A0